

Lower Thames Crossing

6.2 Environmental Statement Figures

Figure 6.6 - Representative Viewpoints - Summer View Heritage Viewpoint (2 of 2)

(Tracked Changes Version)

APFP Regulation 5(2)(a)

Infrastructure Planning (Applications:
Prescribed Forms and Procedure)
Regulations 2009

Volume 6

DATE: July 2023
DEADLINE: 1

Planning Inspectorate Scheme Ref: TR010032
Application Document Ref: TR010032/APP/6.2

VERSION: 2.0



P02	S9	12/07/2023	Deadline 1	BB	DL	CD
P01	S8	12/09/2022	First Issued	BB	DL	CD
Rev	Status	Rev. Date	Purpose of revision	Drawn	Chk'd	Appr'd

For location see Figure 7.16 - Visual Effects Drawing with Representative Viewpoint Locations

Winter Viewpoint (Top):	S-(CH)01	06/03/2019 14:23	FL, Max Aperture:	50mm, 1.75	Distance to Order Limits:	0m
Date and Time:			Tripod Height:	1.5m	View Direction	(Centre of View): ESE
Equipment:	Canon EOS 6D MkII		Viewpoint Ground Height:	56.4m AOD	GPS Accuracy:	5m
	Manfrotto MA 454 Micro Positioning Plate		Viewpoint Grid Reference:	566540E, 171019N		
	Manfrotto SBH-100 Ball Head					

Summer Viewpoint:	S-(CH)01	29/05/2019 09:11	FL, Max Aperture:	50mm, 1.75	Distance to Order Limits:	0m
Date and Time:			Tripod Height:	1.5m	View Direction	(Centre of View): ESE
Equipment:	Canon EOS 6D MkII		Viewpoint Ground Height:	56.4m AOD	GPS Accuracy:	5m
	Manfrotto MA 454 Micro Positioning Plate		Viewpoint Grid Reference:	566540E, 171019N		
	Manfrotto SBH-100 Ball Head					



Client
LOWER THAMES CROSSING
 5th Floor Beaufort House
 15 St Botolph Street
 London EC3A 7DT

Project
 LOWER THAMES CROSSING
 Drawing title
 Figure 6.6
 Representative Viewpoints - Winter and Summer View
 Heritage Viewpoint S-(CH)01
 Sheet 1 of 2

Drawn	BB	Date - 12/09/2022
Checked	DL	Date - 12/09/2022
Approved	CD	Date - 12/09/2022
Drawing number HE540039-CJV-ELS-SZP_ZZ000000_Z-DR-LV-00211		

Status	Revision
PINS SUBMISSION	P02
Application Document No: TR010032/AP/P/0.2	



P02	S9	12/07/2023	Deadline 1	BB	DL	CD
P01	S8	12/09/2022	First Issued	BB	DL	CD
Rev	Status	Rev. Date	Purpose of revision	Drawn	Chck'd	Apprv'd

For location see Figure 7.16 - Visual Effects Drawing with Representative Viewpoint Locations

Winter Viewpoint (Top):
 Date and Time: S-(CH)01
 06/03/2019 14:23
 Camera: Canon EOS 6D MkII
 Lens: Canon EF 50mm f/1.8 STM
 Equipment: Manfrotto MA-454 Micro Positioning Plate
 Manfrotto SBH-100 Ball Head
 FL, Max Aperture: 50mm, 1.75
 Tripod Height: 1.5m
 Viewpoint Ground Height: 56.4m AOD
 Viewpoint Grid Reference: 566540E, 171019N
 Distance to Order Limits: 0m
 View Direction (Centre of View): ESE
 GPS Accuracy: 5m

Summer Viewpoint:
 Date and Time: S-(CH)01
 29/05/2019 09:11
 FL, Max Aperture: 50mm, 1.75
 Tripod Height: 1.5m
 Viewpoint Ground Height: 56.4m AOD
 Viewpoint Grid Reference: 566540E, 171019N
 Distance to Order Limits: 0m
 View Direction (Centre of View): ESE
 GPS Accuracy: 5m



Client
LOWER THAMES CROSSING
 5th Floor Beaufort House
 15 St Botolph Street
 London EC3A 7DT

Project
 LOWER THAMES CROSSING
 Drawing title
 Figure 6.6
 Representative Viewpoints - Winter and Summer View
 Heritage Viewpoint S-(CH)01
 Sheet 2 of 2

Drawn	BB	Date - 12/09/2022
Checked	DL	Date - 12/09/2022
Approved	CD	Date - 12/09/2022
Drawing number HE540039-CJV-ELS-SZP_ZZ000000_Z-DR-LV-00212		

Status	Revision
PINS SUBMISSION	P02
Application Document No: TR010032/AP/P/6.2	



P02	S9	12/07/2023	Deadline 1	BB	DL	CD
P01	S8	12/09/2022	First Issued	BB	DL	CD
Rev	Status	Rev. Date	Purpose of revision	Drawn	Chck'd	Apprv'd

For location see Figure 7.16 - Visual Effects Drawing with Representative Viewpoint Locations

Camera: Canon EOS 6D MkII
 Lens: Canon EF 50mm f/1.8 STM
 Equipment: Manfrotto MA 454 Micro Positioning Plate
 Manfrotto SBH-100 Ball Head

Winter Viewpoint (Top): S-(CH)02
 Date and Time: 22/02/2019 12:40

FL, Max Aperture: 50mm, 1.75
 Tripod Height: 1.5m
 Viewpoint Ground Height: 86.5m AOD
 Viewpoint Grid Reference: 568991E, 168783N

Distance to Order Limits: 698m
 View Direction (Centre of View): NNW
 GPS Accuracy: 5m

Summer Viewpoint: S-(CH)02
 Date and Time: 28/05/2019 12:53

FL, Max Aperture: 50mm, 1.75
 Tripod Height: 1.5m
 Viewpoint Ground Height: 86.5m AOD
 Viewpoint Grid Reference: 568991E, 168783N

Distance to Order Limits: 698m
 View Direction (Centre of View): NNW
 GPS Accuracy: 5m



Client

LOWER THAMES CROSSING

5th Floor Beaufort House
 15 St Botolph Street
 London EC3A 7DT

Project

LOWER THAMES CROSSING

Drawing title: Figure 6.6
 Representative Viewpoints - Winter and Summer View
 Heritage Viewpoint S-(CH)02
 Sheet 1 of 2

Drawn	BB	Date - 12/09/2022
Checked	DL	Date - 12/09/2022
Approved	CD	Date - 12/09/2022
Drawing number HE540039-CJV-ELS-SZP_ZZ000000_Z-DR-LV-00213		

Status: **PINS SUBMISSION**

Revision: P02

Application Document No: TR010032/AP/P/0.2



P02	S9	12/07/2023	Deadline 1	BB	DL	CD
P01	S8	12/09/2022	First Issued	BB	DL	CD
Rev	Status	Rev. Date	Purpose of revision	Drawn	Chck'd	Apprv'd

For location see Figure 7.16 - Visual Effects Drawing with Representative Viewpoint Locations

Winter Viewpoint (Top)		Summer Viewpoint	
Date and Time:	S-(CH)02 22/02/2019 12:40	Date and Time:	S-(CH)02 28/05/2019 12:53
Camera:	Canon EOS 6D MkII	FL, Max Aperture:	50mm, 1.75
Lens:	Canon EF 50mm f/1.8 STM	Tripod Height:	1.5m
Equipment:	Manfrotto MA 454 Micro Positioning Plate Manfrotto SBH-100 Ball Head	Viewpoint Ground Height:	86.5m AOD
		Viewpoint Grid Reference:	568991E, 168783N
		Distance to Order Limits:	698m
		View Direction (Centre of View):	NNW
		GPS Accuracy:	5m



LOWER THAMES CROSSING
5th Floor Beaufort House
15 St Botolph Street
London EC3A 7DT

Project: LOWER THAMES CROSSING
Drawing title: Figure 6.6
Representative Viewpoints - Winter and Summer View
Heritage Viewpoint S-(CH)02
Sheet 2 of 2

Drawn	BB	Date - 12/09/2022	Status	PINS SUBMISSION	Revision	P02
Checked	DL	Date - 12/09/2022	Application Document No:	TR010032/AP/P/6.2		
Approved	CD	Date - 12/09/2022	Drawing number	HE540039-CJV-ELS-SZP_ZZ000000_Z-DR-LV-00214		



P02	S9	12/07/2023	Deadline 1	BB	DL	CD
P01	S8	12/09/2022	First Issued	BB	DL	CD
Rev	Status	Rev. Date	Purpose of revision	Drawn	Chck'd	Apprv'd

For location see Figure 7.16 - Visual Effects Drawing with Representative Viewpoint Locations

Camera: Canon EOS 6D MkII
 Lens: Canon EF 50mm f/1.8 STM
 Equipment: Manfrotto MA 454 Micro Positioning Plate
 Manfrotto SBH-100 Ball Head

Winter Viewpoint (Top): S-(CH)3a
 Date and Time: 06/03/2019 15:30

FL, Max Aperture: 50mm, 1.75
 Tripod Height: 1.5m
 Viewpoint Ground Height: 22.6m AOD
 Viewpoint Grid Reference: 567984E, 172648N

Distance to Order Limits: 0m
 View Direction (Centre of View): SSE
 GPS Accuracy: 5m

Summer Viewpoint: S-(CH)3a
 Date and Time: 29/05/2019 14:30

FL, Max Aperture: 50mm, 1.75
 Tripod Height: 1.5m
 Viewpoint Ground Height: 22.6m AOD
 Viewpoint Grid Reference: 567984E, 172648N

Distance to Order Limits: 0m
 View Direction (Centre of View): SSE
 GPS Accuracy: 5m




Client
LOWER THAMES CROSSING
 5th Floor Beaufort House
 15 St Botolph Street
 London EC3A 7DT

Project
 LOWER THAMES CROSSING
 Drawing title: Figure 6.6
 Representative Viewpoints - Winter and Summer View
 Heritage Viewpoint S-(CH)3a
 Sheet 1 of 1

Drawn	BB	Date - 12/09/2022
Checked	DL	Date - 12/09/2022
Approved	CD	Date - 12/09/2022
Drawing number HE540039-CJV-ELS-SZP_ZZ000000_Z-DR-LV-00215		

Status	Revision
PINS SUBMISSION	P02
Application Document No: TR010032/AP/P/6.2	



P02	S9	12/07/2023	Deadline 1	BB	DL	CD
P01	S8	12/09/2022	First Issued	BB	DL	CD
Rev	Status	Rev. Date	Purpose of revision	Drawn	Chck'd	Apprv'd

For location see Figure 7.16 - Visual Effects Drawing with Representative Viewpoint Locations

Winter Viewpoint (Top):
 Date and Time: 04/03/2019 16:10
 Camera: Canon EOS 6D MkII
 Lens: Canon EF 50mm f/1.8 STM
 Equipment: Manfrotto MA-454 Micro Positioning Plate
 Manfrotto SBH-100 Ball Head
 FL, Max Aperture: 50mm, 1.75
 Tripod Height: 1.5m
 Viewpoint Ground Height: 12.7m AOD
 Viewpoint Grid Reference: 568246E, 173853N
 Distance to Order Limits: 240m
 View Direction (Centre of View): S
 GPS Accuracy: 5m

Summer Viewpoint:
 Date and Time: 28/05/2019 15:03
 FL, Max Aperture: 50mm, 1.75
 Tripod Height: 1.5m
 Viewpoint Ground Height: 12.7m AOD
 Viewpoint Grid Reference: 568246E, 173853N
 Distance to Order Limits: 240m
 View Direction (Centre of View): S
 GPS Accuracy: 5m



Client
LOWER THAMES CROSSING
 5th Floor Beaufort House
 15 St Botolph Street
 London EC3A 7DT

Project
 LOWER THAMES CROSSING
 Drawing title
 Figure 6.6
 Representative Viewpoints - Winter and Summer View
 Heritage Viewpoint S-(CH)3b
 Sheet 1 of 2

Drawn	BB	Date - 12/09/2022
Checked	DL	Date - 12/09/2022
Approved	CD	Date - 12/09/2022
Drawing number HE540039-CJV-ELS-SZP_ZZ000000_Z-DR-LV-00216		

Status	Revision
PINS SUBMISSION	P02
Application Document No: TR010032/AP P/6.2	



P02	S9	12/07/2023	Deadline 1	BB	DL	CD
P01	S8	12/09/2022	First Issued	BB	DL	CD
Rev	Status	Rev. Date	Purpose of revision	Drawn	Chck'd	Apprv'd

For location see Figure 7.16 - Visual Effects Drawing with Representative Viewpoint Locations

Camera: Canon EOS 6D MkII
 Lens: Canon EF 50mm f/1.8 STM
 Equipment: Manfrotto MA 454 Micro Positioning Plate
 Manfrotto SBH-100 Ball Head

Winter Viewpoint (Top): S-(CH)3b
 Date and Time: 04/03/2019 16:10

FL, Max Aperture: 50mm, 1.75
 Tripod Height: 1.5m
 Viewpoint Ground Height: 12.7m AOD
 Viewpoint Grid Reference: 568246E, 173853N

Summer Viewpoint: S-(CH)3b
 Date and Time: 28/05/2019 15:03

FL, Max Aperture: 50mm, 1.75
 Tripod Height: 1.5m
 Viewpoint Ground Height: 12.7m AOD
 Viewpoint Grid Reference: 568246E, 173853N



Client

LOWER THAMES CROSSING
 5th Floor Beaufort House
 15 St Botolph Street
 London EC3A 7DT


Project LOWER THAMES CROSSING

Drawing title Figure 6.6
 Representative Viewpoints - Winter and Summer View
 Heritage Viewpoint S-(CH)3b
 Sheet 2 of 2

Drawn	BB	Date - 12/09/2022
Checked	DL	Date - 12/09/2022
Approved	CD	Date - 12/09/2022
Drawing number HE540039-CJV-ELS-SZP_ZZ000000_Z-DR-LV-00217		

Status
PINS SUBMISSION
 Application Document No: TR010632/AP/P/6.2

Revision
 P02



P02	S9	12/07/2023	Deadline 1	BB	DL	CD
P01	S8	12/09/2022	First Issued	BB	DL	CD
Rev	Status	Rev. Date	Purpose of revision	Drawn	Chck'd	Apprv'd

For location see Figure 7.16 - Visual Effects Drawing with Representative Viewpoint Locations

Winter Viewpoint (Top):
 Date and Time: S-(CH)04
 05/04/2022 09:50

Camera:
 Canon EOS 6D MkII
 Canon EF 50mm f/1.8 STM
 Manfrotto MA 454 Micro Positioning Plate
 Manfrotto SBH-100 Ball Head

FL, Max Aperture: 50mm, 1.75
 Tripod Height: 1.5m
 Viewpoint Ground Height: 65.6m AOD
 Viewpoint Grid Reference: 564863E, 173326N

Summer Viewpoint:
 Date and Time: S-(CH)04
 13/06/2022 11:18

FL, Max Aperture: 50mm, 1.75
 Tripod Height: 1.5m
 Viewpoint Ground Height: 65.6m AOD
 Viewpoint Grid Reference: 564863E, 173326N

Distance to Order Limits: 1747m
 View Direction (Centre of View): NNE
 GPS Accuracy: 5m



Client
LOWER THAMES CROSSING
 5th Floor Beaufort House
 15 St Botolph Street
 London EC3A 7DT

Project
 LOWER THAMES CROSSING

Drawing title
 Figure 6.6
 Representative Viewpoints - Winter and Summer View
 Heritage Viewpoint S-(CH)04
 Sheet 1 of 1

Drawn	BB	Date - 12/09/2022
Checked	DL	Date - 12/09/2022
Approved	CD	Date - 12/09/2022
Drawing number HE540039-CJV-ELS-SZP_ZZ000000_Z-DR-LV-00218		

Status
PINS SUBMISSION
 Application Document No: TR010032/APP/6.2

Revision
 P02



P02	S9	12/07/2023	Deadline 1	BB	DL	CD
P01	S8	12/09/2022	First Issued	BB	DL	CD
Rev	Status	Rev. Date	Purpose of revision	Drawn	Chck'd	Apprv'd

For location see Figure 7.16 - Visual Effects Drawing with Representative Viewpoint Locations

Camera: Canon EOS 6D MkII
 Lens: Canon EF 50mm f/1.8 STM
 Equipment: Manfrotto MA 454 Micro Positioning Plate
 Manfrotto SBH-100 Ball Head

Upper Viewpoint (Summer): S-(CH)05
 Date and Time: 29/05/2019 14:15

FL, Max Aperture: 50mm, 1.75
 Tripod Height: 1.5m
 Viewpoint Ground Height: 29.9m AOD
 Viewpoint Grid Reference: 567479E, 172791N

Distance to Order Limits: 0m
 View Direction (Centre of View): E
 GPS Accuracy: 5m

Lower Viewpoint (Winter): S-(CH)06
 Date and Time: 30/05/2019 13:50

FL, Max Aperture: 50mm, 1.75
 Tripod Height: 1.5m
 Viewpoint Ground Height: 8.5m AOD
 Viewpoint Grid Reference: 567980E, 173212N

Distance to Order Limits: 0m
 View Direction (Centre of View): S
 GPS Accuracy: 5m



Client
LOWER THAMES CROSSING
 5th Floor Beaufort House
 15 St Botolph Street
 London EC3A 7DT

Project
 LOWER THAMES CROSSING

Drawing title
 Figure 6.6
 Representative Viewpoints - Summer View
 Heritage Viewpoint S-(CH)05 & S-(CH)06
 Sheet 1 of 2

Drawn	BB	Date - 12/09/2022
Checked	DL	Date - 12/09/2022
Approved	CD	Date - 12/09/2022
Drawing number HE540039-CJV-ELS-SZP_ZZ000000_Z-DR-LV-00219		

Status
PINS SUBMISSION
 Application Document No: TR010032/APP/6.2

Revision
 P02

PHOTO FRAME INTENTIONALLY BLANK



P02	S9	12/07/2023	Deadline 1	BB	DL	CD
P01	S8	12/09/2022	First Issued	BB	DL	CD
Rev	Status	Rev. Date	Purpose of revision	Drawn	Chck'd	Apprv'd

For location see Figure 7.16 - Visual Effects Drawing with Representative Viewpoint Locations

Upper Viewpoint (Summer): S-(CH)05
Date and Time: 29/05/2019 14:15

Camera: Canon EOS 6D MkII
Lens: Canon EF 50mm f/1.8 STM
Equipment: Manfrotto MA 454 Micro Positioning Plate
Manfrotto SBH-100 Ball Head

FL, Max Aperture: 50mm, 1.75
Tripod Height: 1.5m
Viewpoint Ground Height: 29.5m AOD
Viewpoint Grid Reference: 567479E, 172791N

Distance to Order Limits: 0m
View Direction (Centre of View): E
GPS Accuracy: 5m

Lower Viewpoint (Winter): S-(CH)06
Date and Time: 30/05/2019 13:50

FL, Max Aperture: 50mm, 1.75
Tripod Height: 1.5m
Viewpoint Ground Height: 8.5m AOD
Viewpoint Grid Reference: 567980E, 173212N

Distance to Order Limits: 0m
View Direction (Centre of View): S
GPS Accuracy: 5m



Client
LOWER THAMES CROSSING
5th Floor Beaufort House
15 St Botolph Street
London EC3A 7DT

Project
LOWER THAMES CROSSING
Drawing title
Figure 6.6
Representative Viewpoints - Summer View
Heritage Viewpoint S-(CH)05 & S-(CH)06
Sheet 2 of 2

Drawn	BB	Date - 12/09/2022
Checked	DL	Date - 12/09/2022
Approved	CD	Date - 12/09/2022
Drawing number HE540039-CJV-ELS-SZP_ZZ000000_Z-DR-LV-00220		

Status
PINS SUBMISSION
Revision
P02
Application Document No: TR010032/AP/P/6.2




PHOTO FRAME INTENTIONALLY BLANK

P02	S9	12/07/2023	Deadline 1	BB	DL	CD
P01	S8	12/09/2022	First Issued	BB	DL	CD
Rev	Status	Rev. Date	Purpose of revision	Drawn	Chck'd	Apprv'd

For location see Figure 7.16 - Visual Effects Drawing with Representative Viewpoint Locations

Camera: Canon EOS 6D MkII
 Lens: Canon EF 50mm f/1.8 STM
 Equipment: Manfrotto MA 454 Micro Positioning Plate
 Manfrotto SBH-100 Ball Head

Upper Viewpoint (Summer): S-(CH)-07
 Date and Time: 03/12/2019 11:15

FL, Max Aperture: 50mm, 1.75
 Tripod Height: 1.45m
 Viewpoint Ground Height: 136m AOD
 Viewpoint Grid Reference: 566952E, 168394N

Distance to Order Limits: 450m
 View Direction (Centre of View): NNW
 GPS Accuracy: 5m



LOWER THAMES CROSSING
 5th Floor Beaufort House
 15 St Botolph Street
 London EC3A 7DT

Project: LOWER THAMES CROSSING
 Drawing title: Figure 6.6
 Representative Viewpoints - Summer View
 Heritage Viewpoint S-(CH)07
 Sheet 1 of 1

Drawn	BB	Date - 12/09/2022
Checked	DL	Date - 12/09/2022
Approved	CD	Date - 12/09/2022
Drawing number HE540039-CJV-ELS-SZP_ZZ000000_Z-DR-LV-00221		

Status: PINS SUBMISSION
 Revision: P02
 Application Document No: TR010032/APP/6.2



P02	S9	12/07/2023	Deadline 1	BB	DL	CD
P01	S8	12/09/2022	First Issued	BB	DL	CD
Rev	Status	Rev. Date	Purpose of revision	Drawn	Chck'd	Apprv'd

For location see Figure 7.16 - Visual Effects Drawing with Representative Viewpoint Locations

Camera: Canon EOS 6D MkII
 Lens: Canon EF 50mm f/1.8 STM
 Equipment: Manfrotto MA 454 Micro Positioning Plate
 Manfrotto SBH-100 Ball Head

Winter Viewpoint (Top): S-11
 Date and Time: 05/03/2019 14:00

FL, Max Aperture: 50mm, 1.75
 Tripod Height: 1.5m
 Viewpoint Ground Height: 116.4m AOD
 Viewpoint Grid Reference: 568247E, 169475N

Distance to Order Limits: 64m
 View Direction (Centre of View): NNW
 GPS Accuracy: 5m

Summer Viewpoint: S-11
 Date and Time: 28/05/2019 11:35

FL, Max Aperture: 50mm, 1.75
 Tripod Height: 1.5m
 Viewpoint Ground Height: 116.4m AOD
 Viewpoint Grid Reference: 568247E, 169475N

Distance to Order Limits: 64m
 View Direction (Centre of View): NNW
 GPS Accuracy: 5m



Client

LOWER THAMES CROSSING
 5th Floor Beaufort House
 15 St Botolph Street
 London EC3A 7DT

Project

LOWER THAMES CROSSING
 Figure 6.6
 Representative Viewpoints - Winter and Summer Views
 Heritage Viewpoint S-11
 Sheet 1 of 2

Drawn	BB	Date - 12/09/2022
Checked	DL	Date - 12/09/2022
Approved	CD	Date - 12/09/2022
Drawing number HE540039-CJV-ELS-SZP_ZZ000000_Z-DR-LV-00236		

Status	Revision
PINS SUBMISSION	P02
Application Document No: TR010032/APP/0.2	



P02	S9	12/07/2023	Deadline 1	BB	DL	CD
P01	S8	12/09/2022	First Issued	BB	DL	CD
Rev	Status	Rev. Date	Purpose of revision	Drawn	Chck'd	Apprv'd

For location see Figure 7.16 - Visual Effects Drawing with Representative Viewpoint Locations

Camera: Canon EOS 6D MkII
 Lens: Canon EF 50mm f/1.8 STM
 Equipment: Manfrotto MA 454 Micro Positioning Plate
 Manfrotto SBH-100 Ball Head

Winter Viewpoint (Top): S-11
 Date and Time: 05/03/2019 14:00

FL, Max Aperture: 50mm, 1.75
 Tripod Height: 1.5m
 Viewpoint Ground Height: 116.4m AOD
 Viewpoint Grid Reference: 568247E, 169475N

Distance to Order Limits: 64m
 View Direction: NNW
 GPS Accuracy: 5m

Summer Viewpoint: S-11
 Date and Time: 28/05/2019 11:35

FL, Max Aperture: 50mm, 1.75
 Tripod Height: 1.5m
 Viewpoint Ground Height: 116.4m AOD
 Viewpoint Grid Reference: 568247E, 169475N

Distance to Order Limits: 64m
 View Direction: NNW
 GPS Accuracy: 5m




LOWER THAMES CROSSING
 5th Floor Beaufort House
 15 St Botolph Street
 London EC3A 7DT

Project: LOWER THAMES CROSSING
 Drawing title: Figure 6.6
 Representative Viewpoints - Winter and Summer Views
 Heritage Viewpoint S-11
 Sheet 2 of 2

Drawn	BB	Date - 12/09/2022
Checked	DL	Date - 12/09/2022
Approved	CD	Date - 12/09/2022
Drawing number HE540039-CJV-ELS-SZP_ZZ000000_Z-DR-LV-00237		

Status: PINS SUBMISSION
 Revision: P02
 Application Document No: TR010032/APP/6.2



P02	S9	12/07/2023	Deadline 1	BB	DL	CD
P01	S8	12/09/2022	First Issued	BB	DL	CD
Rev	Status	Rev. Date	Purpose of revision	Drawn	Chck'd	Apprv'd

For location see Figure 7.16 - Visual Effects Drawing with Representative Viewpoint Locations

Camera: Canon EOS 6D MkII
 Lens: Canon EF 50mm f/1.8 STM
 Equipment: Manfrotto MA 454 Micro Positioning Plate
 Manfrotto SBH-100 Ball Head

Winter Viewpoint (Top): S-25
 Date and Time: 06/03/2019 13:15

FL, Max Aperture: 50mm, 1.75
 Tripod Height: 1.5m
 Viewpoint Ground Height: 76.9m AOD
 Viewpoint Grid Reference: 567062E, 170621N

Distance to Order Limits: 0m
 View Direction (Centre of View): SW
 GPS Accuracy: 5m

Summer Viewpoint: S-25
 Date and Time: 29/05/2019 10:29

FL, Max Aperture: 50mm, 1.75
 Tripod Height: 1.5m
 Viewpoint Ground Height: 76.9m AOD
 Viewpoint Grid Reference: 567062E, 170621N

Distance to Order Limits: 0m
 View Direction (Centre of View): SW
 GPS Accuracy: 5m



Client
LOWER THAMES CROSSING
 5th Floor Beaufort House
 15 St Botolph Street
 London EC3A 7DT

Project
 LOWER THAMES CROSSING

Drawing title
 Figure 6.6
 Representative Viewpoints - Winter and Summer Views
 Heritage Viewpoint S-25
 Sheet 1 of 1

Drawn	BB	Date - 12/09/2022
Checked	DL	Date - 12/09/2022
Approved	CD	Date - 12/09/2022
Drawing number HE540039-CJV-ELS-SZP_ZZ000000_Z-DR-LV-00238		

Status
PINS SUBMISSION
 Application Document No: TR010032/APP/6.2

Revision
 P02



P02	S9	12/07/2023	Deadline 1	BB	DL	CD
P01	S8	12/09/2022	First Issued	BB	DL	CD
Rev	Status	Rev. Date	Purpose of revision	Drawn	Chck'd	Apprv'd

For location see Figure 7.16 - Visual Effects Drawing with Representative Viewpoint Locations

Winter Viewpoint (Top):
 Date and Time: S-32 05/04/2022 11:03
 Camera: Canon EOS 6D MkII
 Lens: Canon EF 50mm f/1.8 STM
 Equipment: Manfrotto MA 454 Micro Positioning Plate
 Manfrotto SBH-100 Ball Head
 FL, Max Aperture: 50mm, 1.75
 Tripod Height: 1.5m
 Viewpoint Ground Height: 72.4m AOD
 Viewpoint Grid Reference: 568911E, 171366N
 Distance to Order Limits: 395m
 View Direction (Centre of View): W
 GPS Accuracy: 5m

Summer Viewpoint:
 Date and Time: S-32 29/05/2019 11:35
 FL, Max Aperture: 50mm, 1.75
 Tripod Height: 1.5m
 Viewpoint Ground Height: 65.6m AOD
 Viewpoint Grid Reference: 567201E, 171313N
 Distance to Order Limits: 395m
 View Direction (Centre of View): W
 GPS Accuracy: 5m

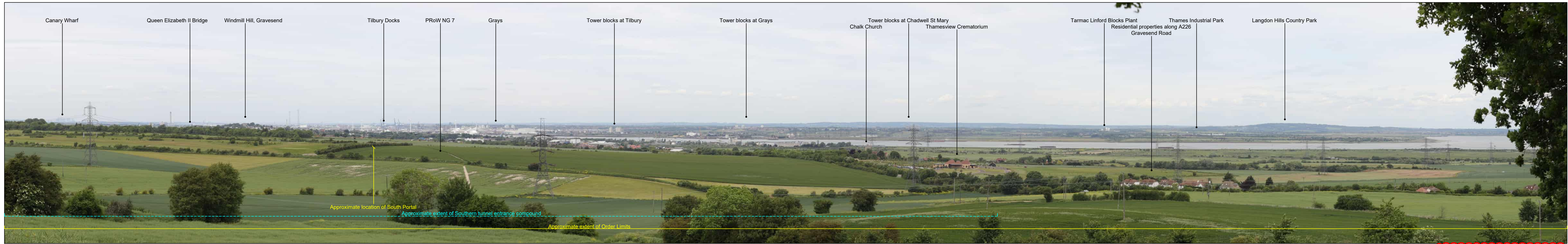



Client
LOWER THAMES CROSSING
 5th Floor Beaufort House
 15 St Botolph Street
 London EC3A 7DT

Project
 LOWER THAMES CROSSING
 Drawing title: Figure 6.6
 Representative Viewpoints - Winter and Summer Views
 Heritage Viewpoint S-32
 Sheet 1 of 2

Drawn	BB	Date - 12/09/2022
Checked	DL	Date - 12/09/2022
Approved	CD	Date - 12/09/2022
Drawing number HE540039-CJV-ELS-SZP_ZZ000000_Z-DR-LV-00239		

Status: **PINS SUBMISSION**
 Revision: P02
 Application Document No: TR010032/AP P/0.2



P02	S9	12/07/2023	Deadline 1	BB	DL	CD
P01	S8	12/09/2022	First Issued	BB	DL	CD
Rev	Status	Rev. Date	Purpose of revision	Drawn	Chck'd	Apprv'd

For location see Figure 7.16 - Visual Effects Drawing with Representative Viewpoint Locations

Camera: Canon EOS 6D MkII
 Lens: Canon EF 50mm f/1.8 STM
 Equipment: Manfrotto MA 454 Micro Positioning Plate
 Manfrotto SBH-100 Ball Head

Winter Viewpoint (Top):
 Date and Time: S-32 05/04/2022 11:03

FL, Max Aperture: 50mm, 1.75
 Tripod Height: 1.5m
 Viewpoint Ground Height: 72.4m AOD
 Viewpoint Grid Reference: 568911E, 171366N

Distance to Order Limits: 395m
 View Direction (Centre of View): W
 GPS Accuracy: 5m

Summer Viewpoint:
 Date and Time: S-32 29/05/2019 11:35

FL, Max Aperture: 50mm, 1.75
 Tripod Height: 1.5m
 Viewpoint Ground Height: 65.6m AOD
 Viewpoint Grid Reference: 567201E, 171313N

Distance to Order Limits: 395m
 View Direction (Centre of View): W
 GPS Accuracy: 5m



Client
LOWER THAMES CROSSING
 5th Floor Beaufort House
 15 St Botolph Street
 London EC3A 7DT

Project
 LOWER THAMES CROSSING

Drawing title
 Figure 6.6
 Representative Viewpoints - Winter and Summer Views
 Heritage Viewpoint S-32
 Sheet 2 of 2

Drawn	BB	Date - 12/09/2022
Checked	DL	Date - 12/09/2022
Approved	CD	Date - 12/09/2022
Drawing number HE540039-CJV-ELS-SZP_ZZ000000_Z-DR-LV-00240		

Status
PINS SUBMISSION
 Application Document No: TR010032/AP/P/6.2

Revision
 P02

If you need help accessing this or any other National Highways information, please call **0300 123 5000** and we will help you.

© Crown copyright 2023.

You may re-use this information (not including logos) free of charge in any format or medium, under the terms of the Open Government Licence. To view this licence:

visit www.nationalarchives.gov.uk/doc/open-government-licence/

write to the **Information Policy Team, The National Archives, Kew, London TW9 4DU**, or email psi@nationalarchives.gsi.gov.uk.

Mapping (where present): © Crown copyright and database rights 2023 OS 100030649. You are permitted to use this data solely to enable you to respond to, or interact with, the organisation that provided you with the data. You are not permitted to copy, sub-license, distribute or sell any of this data to third parties in any form.

If you have any enquiries about this publication email info@nationalhighways.co.uk or call **0300 123 5000***.

*Calls to 03 numbers cost no more than a national rate call to an 01 or 02 number and must count towards any inclusive minutes in the same way as 01 and 02 calls. These rules apply to calls from any type of line including mobile, BT, other fixed line or payphone. Calls may be recorded or monitored.

Printed on paper from well-managed forests and other controlled sources when issued directly by National Highways.

Registered office Bridge House, 1 Walnut Tree Close, Guildford GU1 4LZ

National Highways Company Limited registered in England and Wales number 09346363